



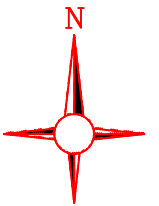
THIS DRAWING AND ANY DESIGN HEREON IS THE COPYRIGHT OF THE CONSULTANT AND MAY NOT BE COPIED, REPRODUCED OR TRANSMITTED IN ANY FORM WITHOUT THE WRITTEN CONSENT OF THE CONSULTANT. ALL DIMENSIONS TO BE CHECKED ON SITE AND ANY DISCREPANCIES TO BE REPORTED TO THE CONSULTANT BEFORE WORK PROCEEDS

Legend

 Ownership Boundary

 Application Area
Area = 14.7 Ha

 Site Notice



O.S. Map Ref No. 4475 - B

ITM Coordinates: 683027 E, 670998 N

Rev.	Description	Date

EARTH SCIENCE PARTNERSHIP
CONSULTING ENGINEERS, GEOLOGISTS & ENVIRONMENTAL SCIENTISTS
 Tonranny Westport Co. Mayo
 tel.:- +353(0)98 28999 fax:- +353(0)98 24727
 e-mail: earthsciencepartnership@gmail.com
 Ordnance Survey Ireland Copyright Licence No.: EN 0021419

Client: Kilcarrig Quarries Ltd.

Project: Planning Application for the Extension to a Sand & Gravel Pit Located at Roscat, Tullow, Co. Carlow

Title: Site Location Map

Drawn By: Sean O' Donnell

Checked By: Patrick O' Donnell

Scale: 1:2,500 @ A3 Date: Apr. 2019

Job No: EI 061 Rev: 0

Drawing No. PP-100-02